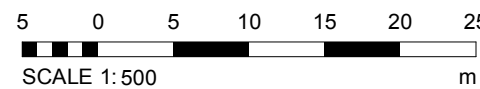
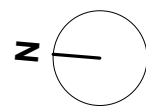


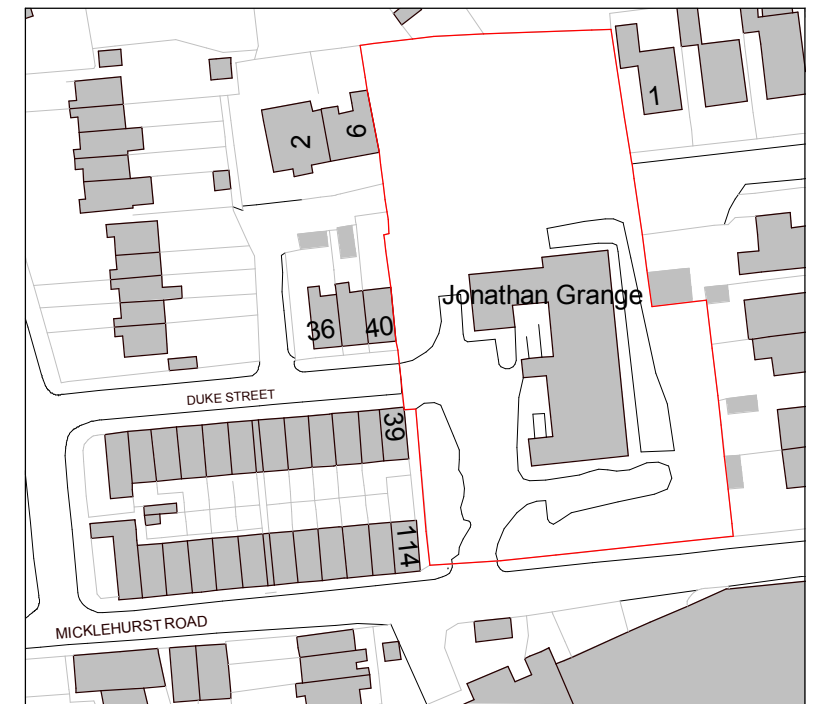


1. Site - Block Plan - Proposed  
1 : 500

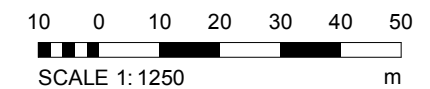
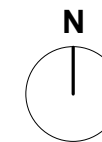


Legend - Boundaries

- Site Boundary
- Site Ownership



2. Site - Location Plan - Existing  
1 : 1250



2	Planning	PY	01/07/21
1	For Planning	JK	29/05/21
REV	DESCRIPTION	BY	DATE

PROJECT	SCALE @ A3	DATE	DRAWN BY
Jonathan Grange	As indicated	16 March 2021	JK
CLIENT	STATUS		
Rayton Ltd	PLANNING		
TITLE	PROJECT NO.	DRAWING NO.	REV.
Site - Location and Block Plan	DA20020.5.	001.	2
NOTES			
<p>© COPYRIGHT - ALL RIGHTS RESERVED. THIS DRAWING MUST NOT BE REPRODUCED WITHOUT PRIOR WRITTEN CONSENT. DRAWING TO BE USED FOR THE STATUS INDICATED ONLY. ALL DIMENSIONS AND SETTING OUT SHALL BE CHECKED AND CONFIRMED ON SITE. ANY DISCREPANCIES TO BE REPORTED TO THE DESIGNER PRIOR TO THE COMMENCEMENT OF ANY WORK. ALL WORK AND MATERIALS TO BE IN ACCORDANCE WITH CURRENT STATUTORY LEGISLATION, RELEVANT CODES OF PRACTICE AND BRITISH STANDARDS. ALL DIMENSIONS ON THIS DRAWING ARE IN MILLIMETRES (UNLESS OTHERWISE STATED).</p>			